

Travel Guide and Campus Map

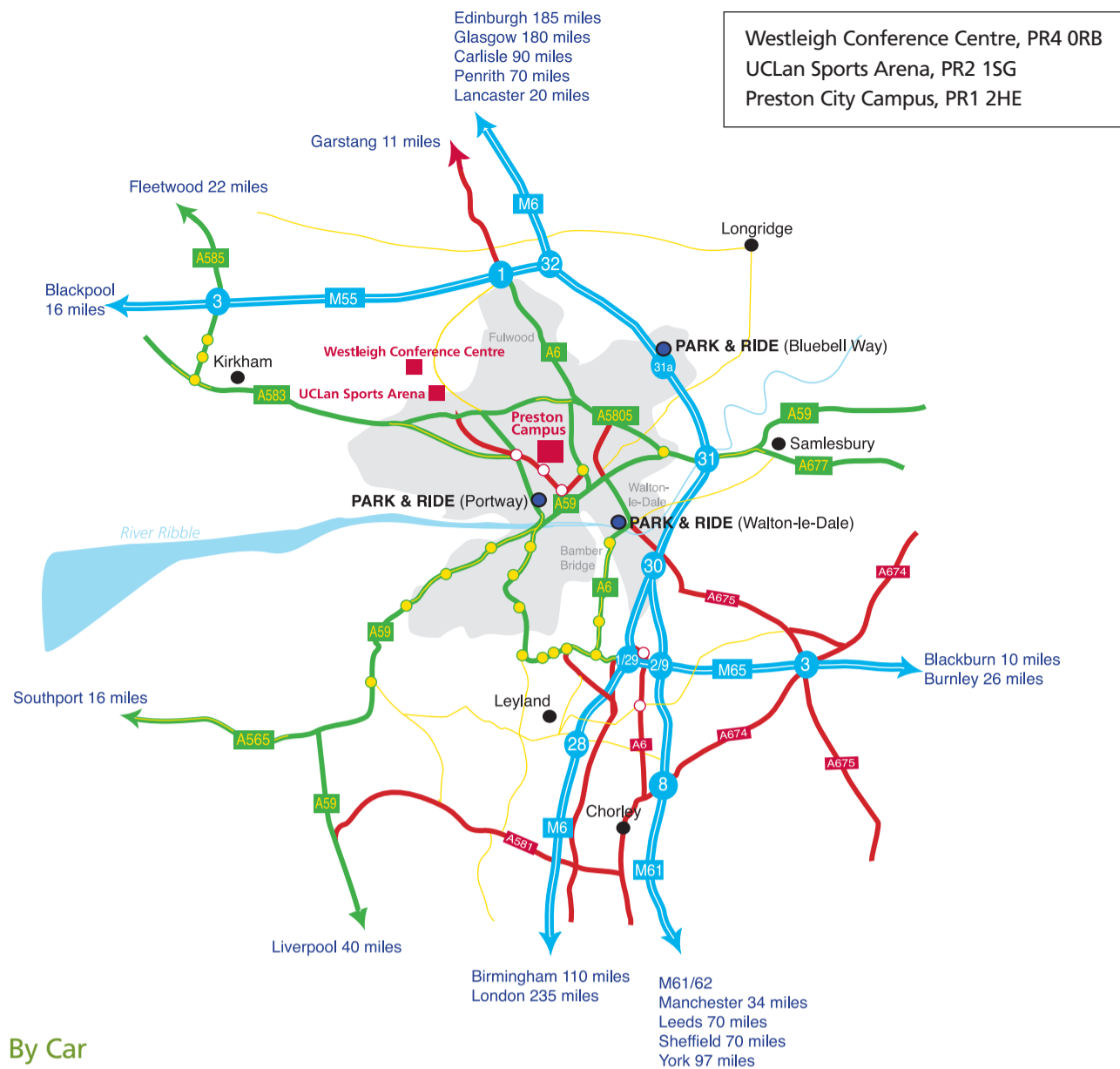
Preston City Campus



JCTaylor.co.uk



University of Central Lancashire Preston PR1 2HE
Tel: 01772 201201 www.uclan.ac.uk



By Car

Travelling from the North

Leave M6 at Junction 32 (M55), take Exit 1 (A6) to Preston. Turn left at end of slip-road, and proceed towards Preston City Centre. At 6th set of traffic lights, bear right onto Moor Lane and follow signs for University.

Travelling from the South

Leave M6 at Junction 31, turn left at end of slip-road towards Preston City Centre. Continue straight until traffic lights at T-junction, turn right and follow signs to University.

Travel Mode Options

By Rail

The University is conveniently situated within walking distance of Preston railway station making the train an excellent mode for getting to UCLan. Preston also benefits from direct rail links north and south to London and Glasgow and to Manchester Airport.

A Student Railcard, offering 1/3 off travel, is available to young people (aged 16-25) and all students studying full-time. Railcards cost £26/year. A minimum fare of £12 is applicable before 10am Monday to Friday (except July and August).

For more information and a route planner go to www.nationalrail.co.uk

On foot from the Railway Station (1/2 mile)

Take exit from station over overhead walkway, turn left to traffic lights. Cross road at lights, turn right and almost immediately left down Corporation Street to the Ringway. Cross Ringway, turn right, then take first left down Corporation Street. Follow signs to University.

By Bus

Commuting by bus is a great way to reduce your carbon footprint. Stagecoach is the largest operator in Preston and staff and students benefit from excellent discounted semester-length tickets available on-line at www.buymyunirider.com Stagecoach Unirider discounts apply across three travel zones providing discounted travel across Lancashire e.g.

Citi Unirider £160/year (normally over £300)

Mega Unirider £265/year (normally over £600)

Gold Unirider £490/year (normally over £950)

Student discounts also available on season tickets from Fishwick buses (enquiries@fishwicks.co.uk) and Lancashire United (www.lancashireunited.co.uk)

Bus routes and timetables available at www.transportforlancashire.com

By Coach

National Express Coaches operate from Preston Bus Station to destinations across the UK. A student Coachcard for £10/year gives students up to 30% discount on fares. Go to www.nationalexpress.com

Low cost intercity bus travel is also available from Megabus see www.megabus.com

On foot from the Bus Station (1/2 mile)

Take subway at south end of bus station to Guildhall Arcade. Walk straight through Arcade and across Lancaster Road until you arrive at the Cenotaph. Turn right down hill on Friargate. Walk through pedestrianised area down to traffic lights at Ringway. Cross Ringway and continue up Friargate. Follow signs to University.

Cycling

Cycling is a great way of commuting as it is often quicker than other modes and a cheap and healthy option. Preston and South Ribble benefit from over 50 km of traffic-free cycle paths and a campus 20mph zone means that it has become safer to cycle on the roads too. The University's Bicycle User Group (BUG) has lots of information on cycling including shower and locker locations, information on free cycle training and guidance on bike security and safety. You can access the resources and become a member of BUG at www.uclan.ac.uk/bug

Car Parking

University car parks require a University permit. Students will need to meet qualifying criteria to be eligible for a permit (e.g. if you have a disability, or your commuting time is greater than 90 minutes).

Official visitors can request a pre-booked space on Foster car park which needs to be arranged in advance (48 hours) by the member of staff they are visiting. Visitor spaces are limited and space is allocated on a priority basis.

Applicants attending a School Open Day (week-day events) or Interview Day should refer to paper work provided by the School.

A limited number of short stay (maximum 3 hours) Pay and Display facilities are available on Harrington car park (£1/hour).

For more information on University permits and visitor parking visit www.uclan.ac.uk/carparking
Tel: 01772 892066

Car Sharing

If you need to travel by car you can reduce your travel costs, alleviate congestion and parking problems, reduce your carbon footprint and meet new people by car sharing. Register your journey at www.sharedwheels.co.uk

UCLan staff and students can search for a match in the staff and student private car sharing groups at www.uclan.ac.uk/car-share

Park and Ride

Help reduce congestion by using one of Preston's three park and ride facilities; Preston PortWay which is situated close to Preston Docks, Walton-le-Dale and Bluebell Way (Junction 31a M6). Parking is free, you only pay for the bus. You can even walk or cycle from Bluebell Way! For further details see www.transportforlancashire.com

Planning your journey

The University of Central Lancashire (UCLan) is, through implementation of its Travel Plan, 'Supporting Sustainable and Active Travel' options.

www.uclan.ac.uk/sustainabletravel

Reduce time, money and your carbon footprint by planning your journey using these links:

Personal Travel Planner

Access a personal journey planner to and from UCLan at: www.uclan.ac.uk/ptp

Transport Direct

www.transportdirect.info

Plan your journey by car or by public transport using this on-line route planner. Compare carbon emissions for your journey for the different travel modes available. Includes live travel updates.

Traveline

www.traveline.org.uk

Useful door-to-door journey planner if travelling by public transport

Transport for Lancashire

www.transportforlancashire.com

Download bus routes and timetables, check for bus service changes, find rail information and much more by visiting Lancashire's transport portal.



traveline
public transport info
0871 200 22 33
(calls from landline cost 10p per min+vat)
open 8am to 8pm
7 days a week

















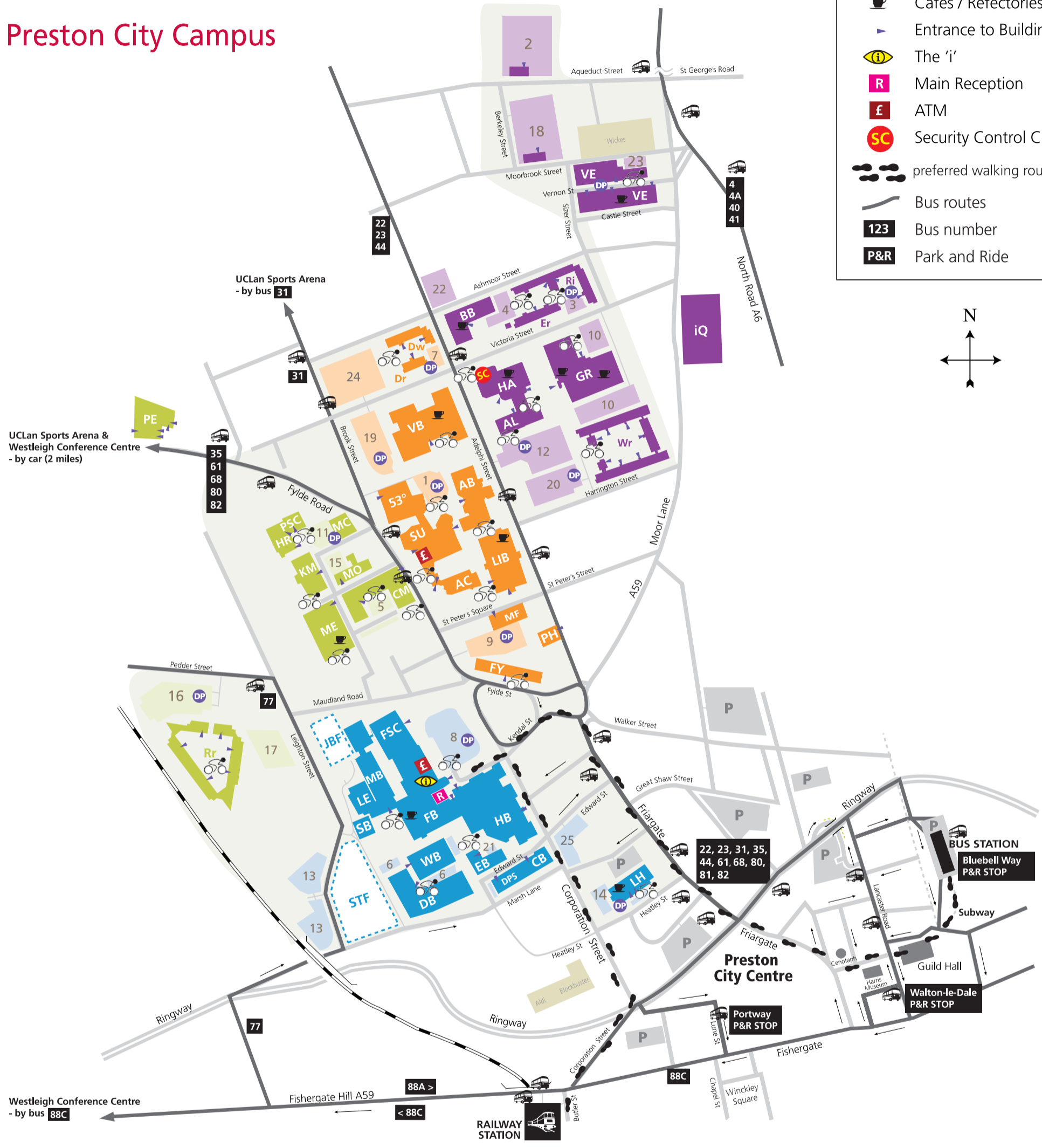
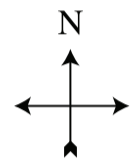
FM Sustainable Travel Team

For travel advice contact the Travel Plan Co-ordinator
Tel: 01772 892052 email cchallen@uclan.ac.uk

This leaflet is available in other formats on request.

KEY FOR MAP

-  Bus Stops
-  Cycle Racks
-  Disabled Parking
-  Public Car Parks
-  Cafes / Refectories
-  Entrance to Buildings
-  The 'i'
-  Main Reception
-  ATM
-  Security Control Centre
-  preferred walking routes
-  Bus routes
-  Bus number
-  Park and Ride



PURPLE ZONE - Harrington Site

- AL Allen Building
- BB Brook Building
- GR Greenbank Building
- HA Harrington Building
- VE Vernon Building
- Er Eden Hall
- iQ iQ Kopa Hall
- Ri Ribble Hall
- Wr Whitendale Hall
- 2 Aqueeduct Street Car Park
- 3 Ashmoor Street Residences Car Park
- 4 Brook Street Car Park
- 10 Greenbank Street Car Parks
- 12 Harrington Street Car Park
- 18 Vernon Car Park (Berkeley Street)
- 20 Whitendale Car Park
- 22 Ashmoor Street Car Park (temporary)
- 23 Vernon Car Park (Moorbrook Street)

ORANGE ZONE - Adelphi Site

- AB Adelphi Building
- AC St. Peters Arts Centre
- FY Fylde Building
- LIB Library & Learning and Information Services (LIS)
- MF Multi-Faith Centre
- PH University Police House
- SU/53° Students' Union/53 Degrees
- VB Victoria Building
- Dw Derwent Hall
- Dr Douglas Hall
- 1 53° / Adelphi Car Park
- 7 Douglas Residences Car Park
- 9 Fylde Car Park
- 19 Victoria Car Park
- 24 Victoria II Car Park

GREEN ZONE - Media Factory Site

- CM Computer and Technology Building
- HR Hanover Building
- KM Kirkham Building
- MC Medical Centre
- ME Media Factory
- MO Moss Building
- PE Peel Building (Mailroom)
- PSC Pre-School Centre
- Rr Roeburn Hall
- 5 Computing & Technology Car Park
- 11 Hanover Car Park
- 15 Moss Car Park
- 16 Roeburn I Car Park (Pedder Street)
- 17 Roeburn II Car Park (Pedder Street)

BLUE ZONE - Harris Site

- CB Chandler Building
- DPS Design and Print Services
- DB Darwin Building
- EB Edward Building
- FB Foster Building
- FSC Foster Sports Centre
- JBF JB Firth Building (opens Jan 2011)
- HB Harris Building
- LE Leighton Building
- LH Livesey House
- LH Livesey Car Park
- MB Maudland Building
- SB Stewart Building
- STF Sir Tom Finney Sports Centre (opens Spring 2011)
- WB Wharf Building
- 6 Darwin Car Parks
- 8 Foster Car Park (reserved spaces for visitors)
- 13 Leighton Street Car Parks
- 14 Livesey Car Park
- 21 Harris Car Park
- 25 Corporation Street Car Park (temporary)

Please note that the shaded area represents the University campus boundaries and does not indicate University owned land.
Based upon Ordnance Survey maps by permission of Ordnance Survey on behalf of The Controller of Her Majesty's Stationery Office © Crown Copyright. Licence No. ED 100018837.